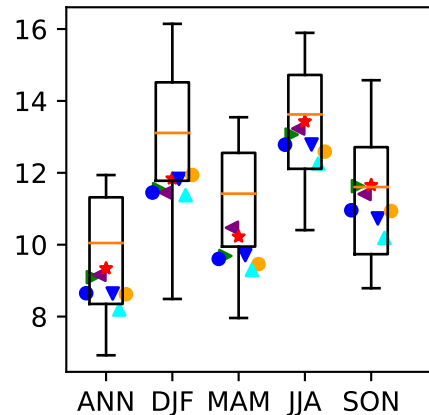
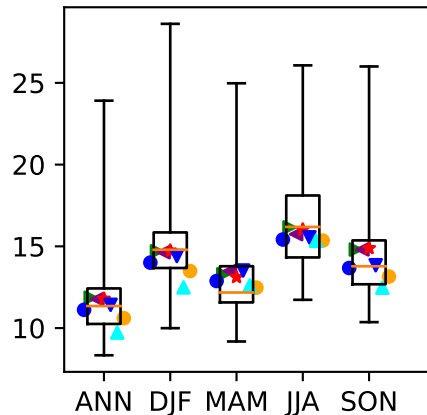


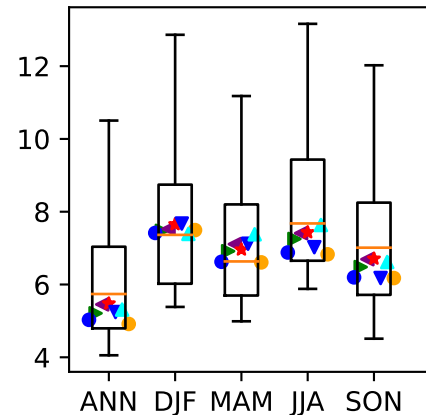
(a) Net TOA ( $W m^{-2}$ )



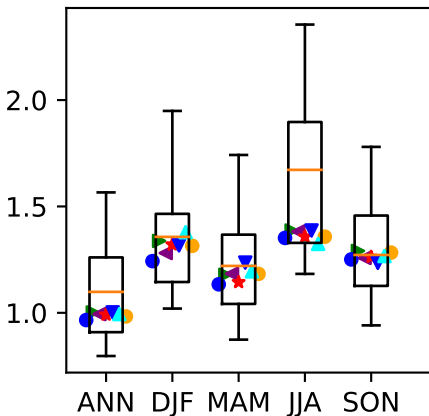
(b) SW CRE ( $W m^{-2}$ )



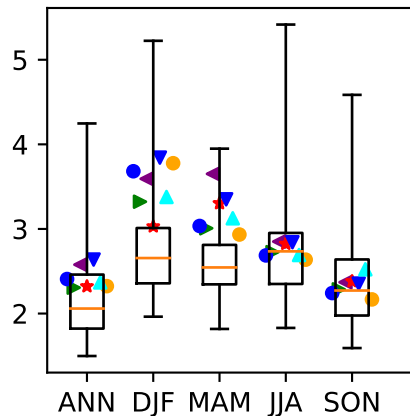
(c) LW CRE ( $W m^{-2}$ )



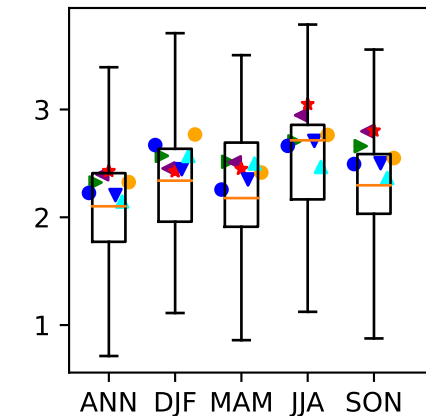
(d) prec ( $mm day^{-1}$ )



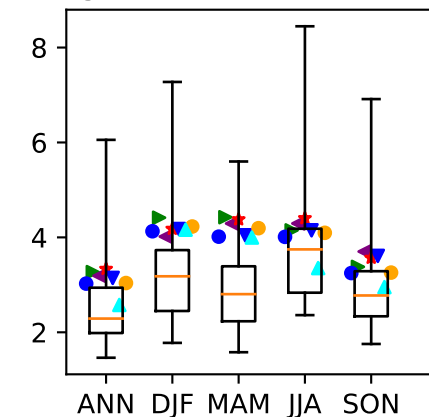
(e) tas land (K)



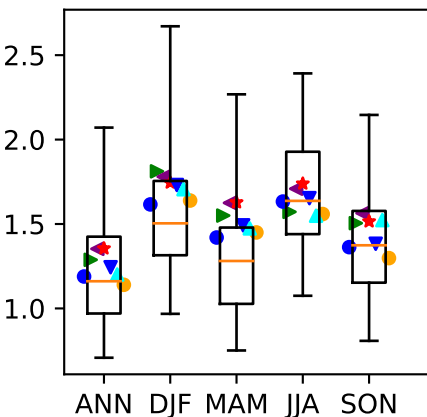
(f) SLP (hPa)



(g) u-200 ( $m s^{-1}$ )



(h) u-850 ( $m s^{-1}$ )



(i) Zg-500 (hm)

