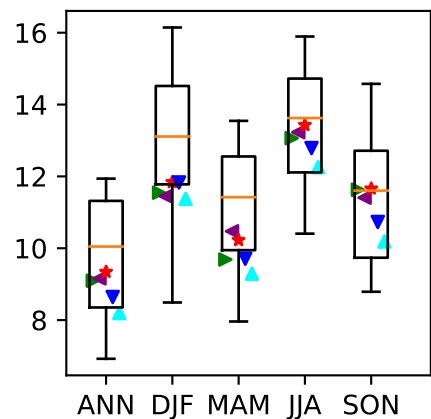
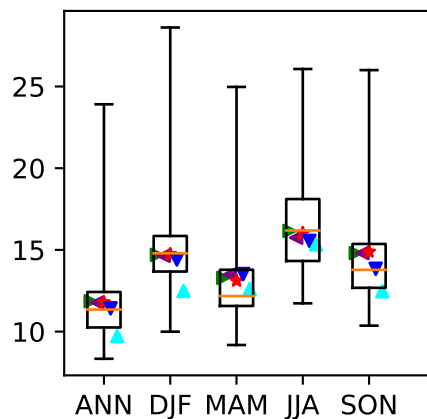


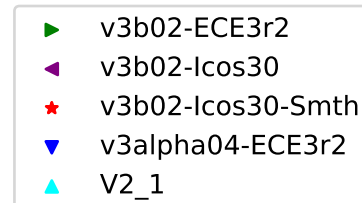
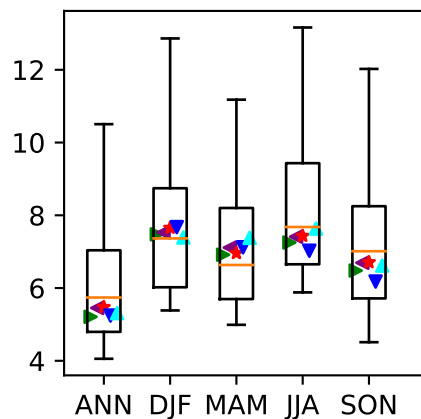
(a) Net TOA (W m^{-2})



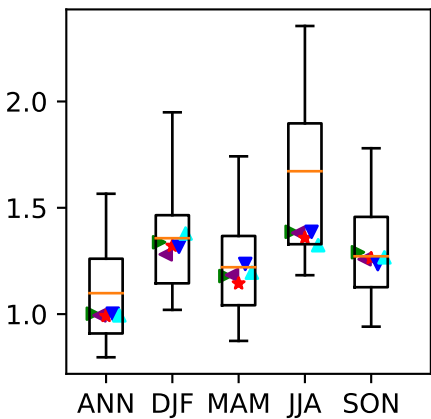
(b) SW CRE (W m^{-2})



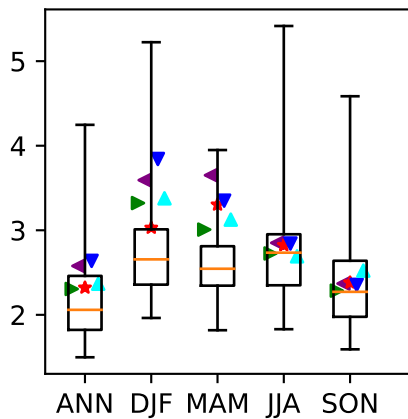
(c) LW CRE (W m^{-2})



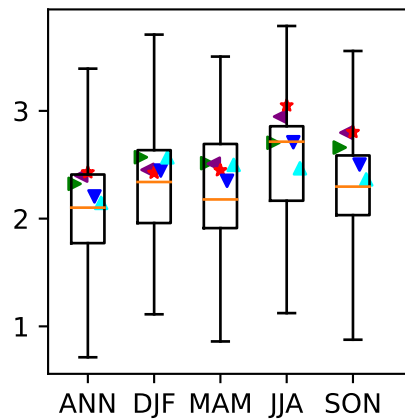
(d) prec (mm day^{-1})



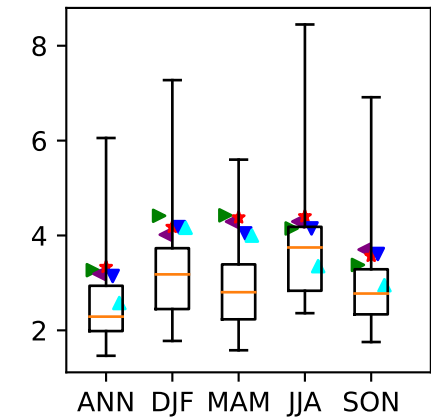
(e) tas land (K)



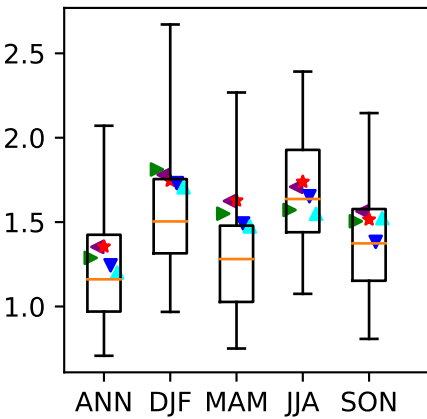
(f) SLP (hPa)



(g) u-200 (m s^{-1})



(h) u-850 (m s^{-1})



(i) Zg-500 (hm)

