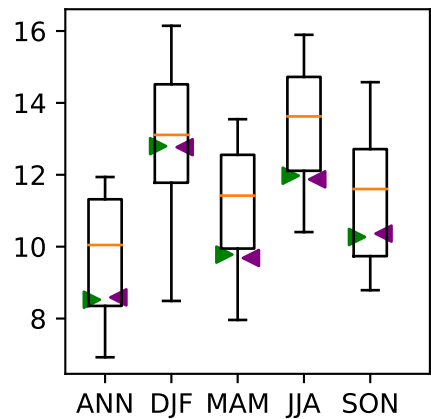
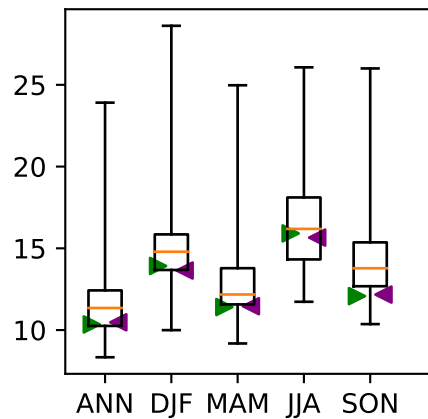


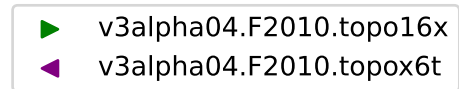
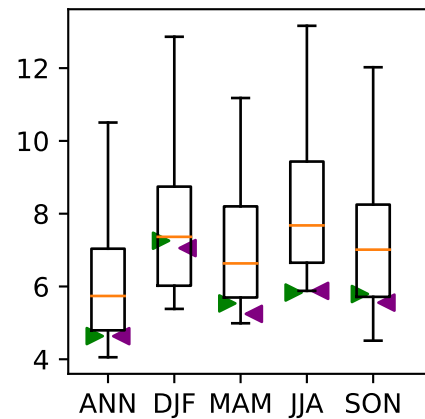
(a) Net TOA ($W m^{-2}$)



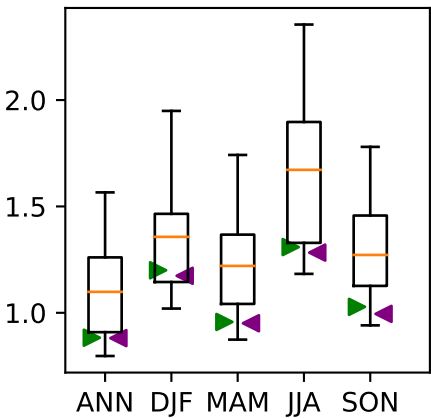
(b) SW CRE ($W m^{-2}$)



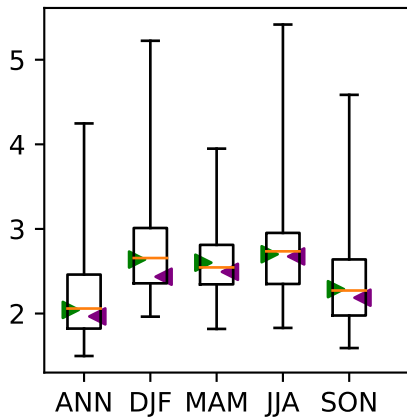
(c) LW CRE ($W m^{-2}$)



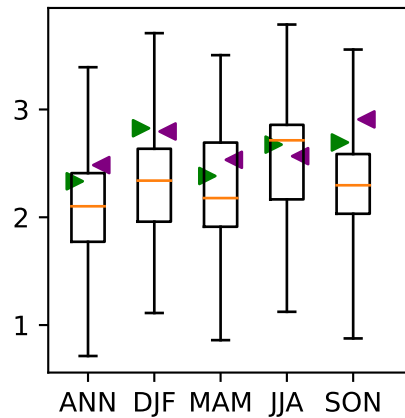
(d) prec ($mm day^{-1}$)



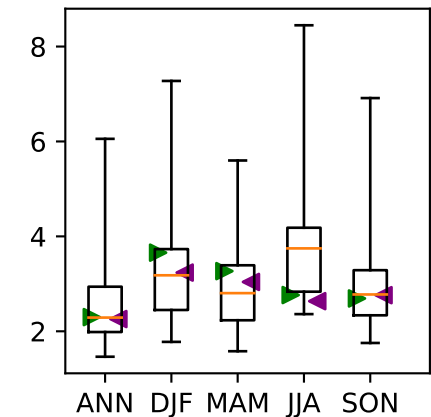
(e) tas land (K)



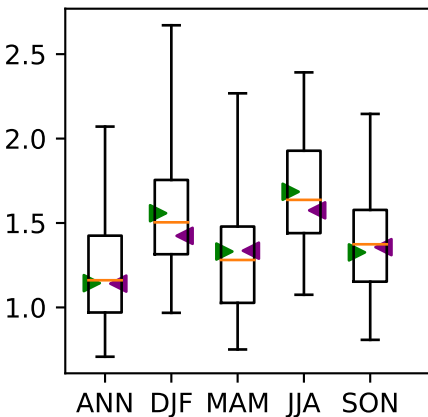
(f) SLP (hPa)



(g) u-200 ($m s^{-1}$)



(h) u-850 ($m s^{-1}$)



(i) Zg-500 (hm)

