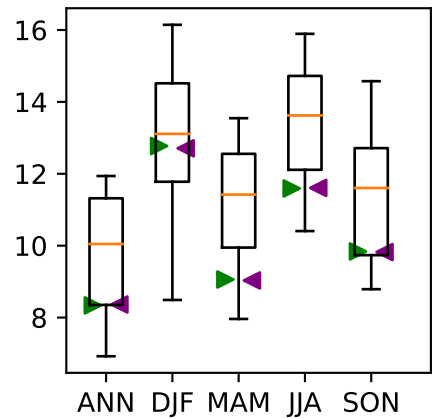
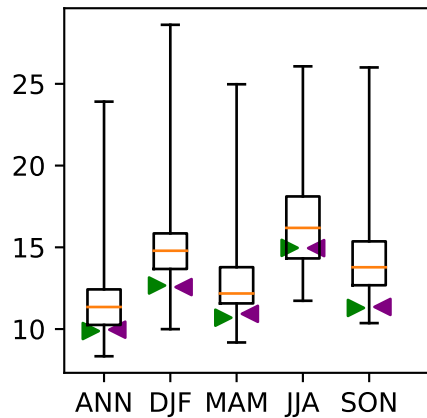
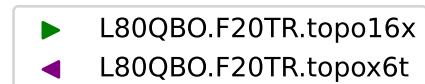
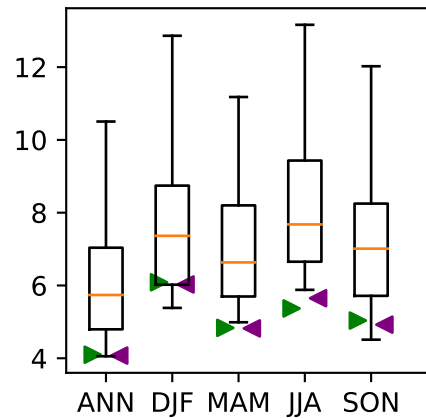
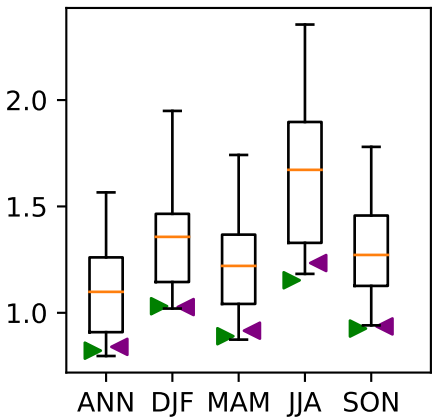
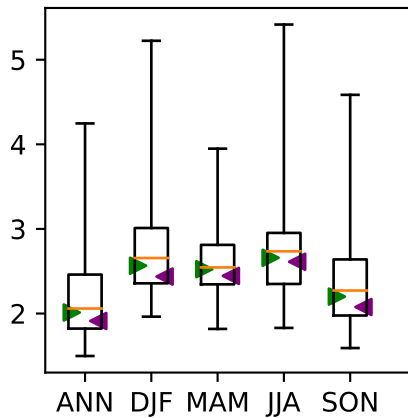
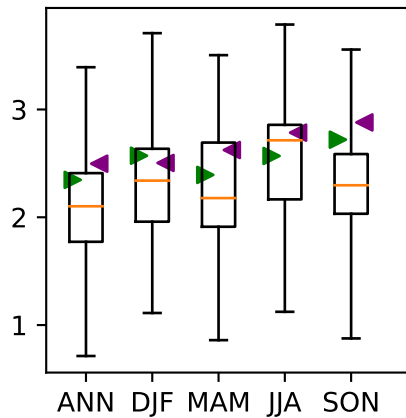
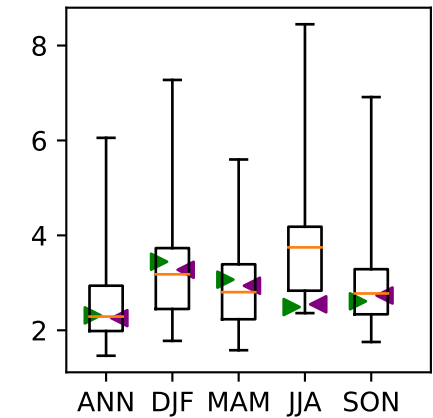
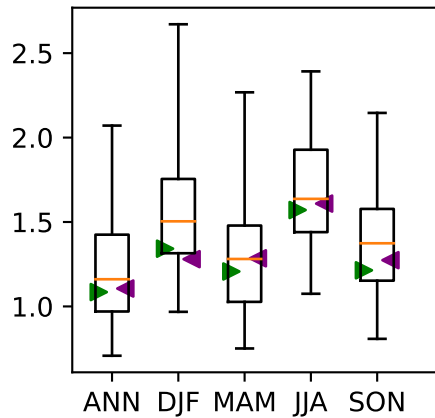


**(a) Net TOA ( $W m^{-2}$ )****(b) SW CRE ( $W m^{-2}$ )****(c) LW CRE ( $W m^{-2}$ )****(d) prec ( $mm day^{-1}$ )****(e) tas land (K)****(f) SLP (hPa)****(g) u-200 ( $m s^{-1}$ )****(h) u-850 ( $m s^{-1}$ )****(i) Zg-500 (hm)**