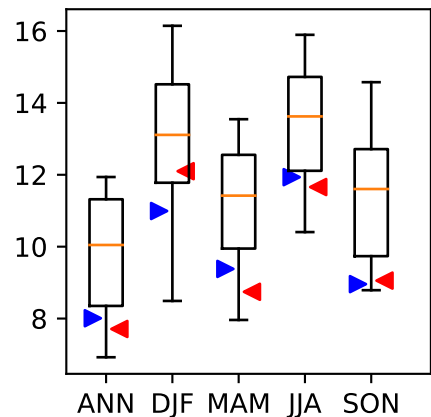
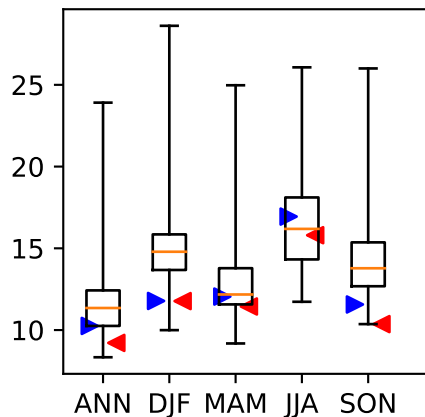
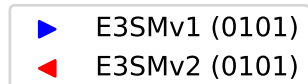
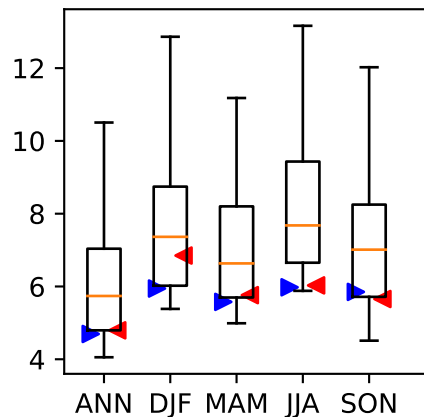
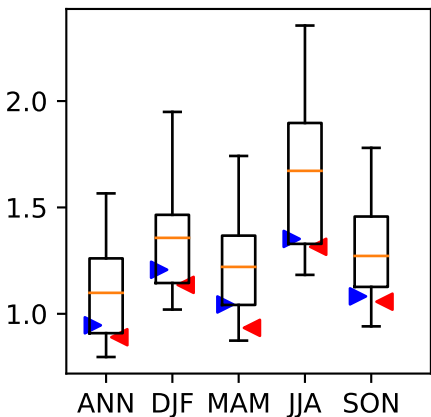
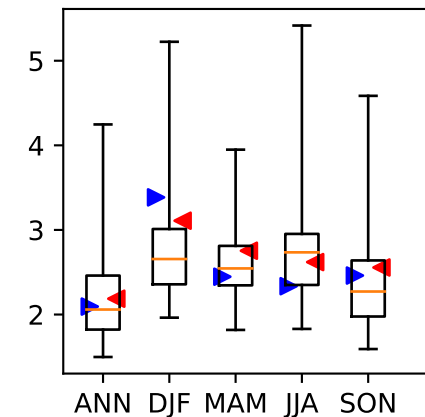
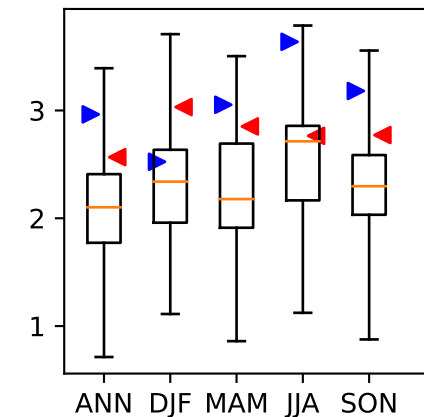
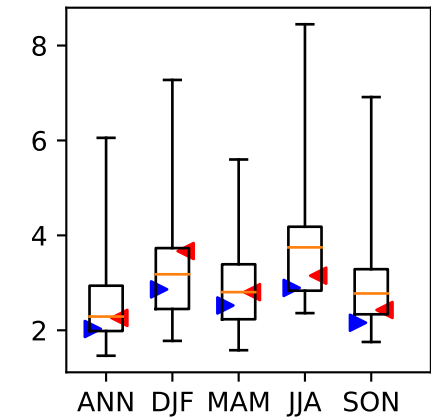
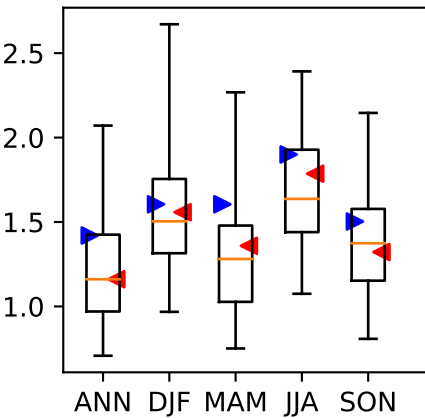


(a) Net TOA ($W m^{-2}$)**(b) SW CRE ($W m^{-2}$)****(c) LW CRE ($W m^{-2}$)****(d) prec ($mm day^{-1}$)****(e) tas land (K)****(f) SLP (hPa)****(g) u-200 ($m s^{-1}$)****(h) u-850 ($m s^{-1}$)****(i) Zg-500 (hm)**